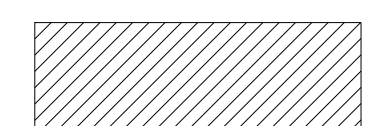








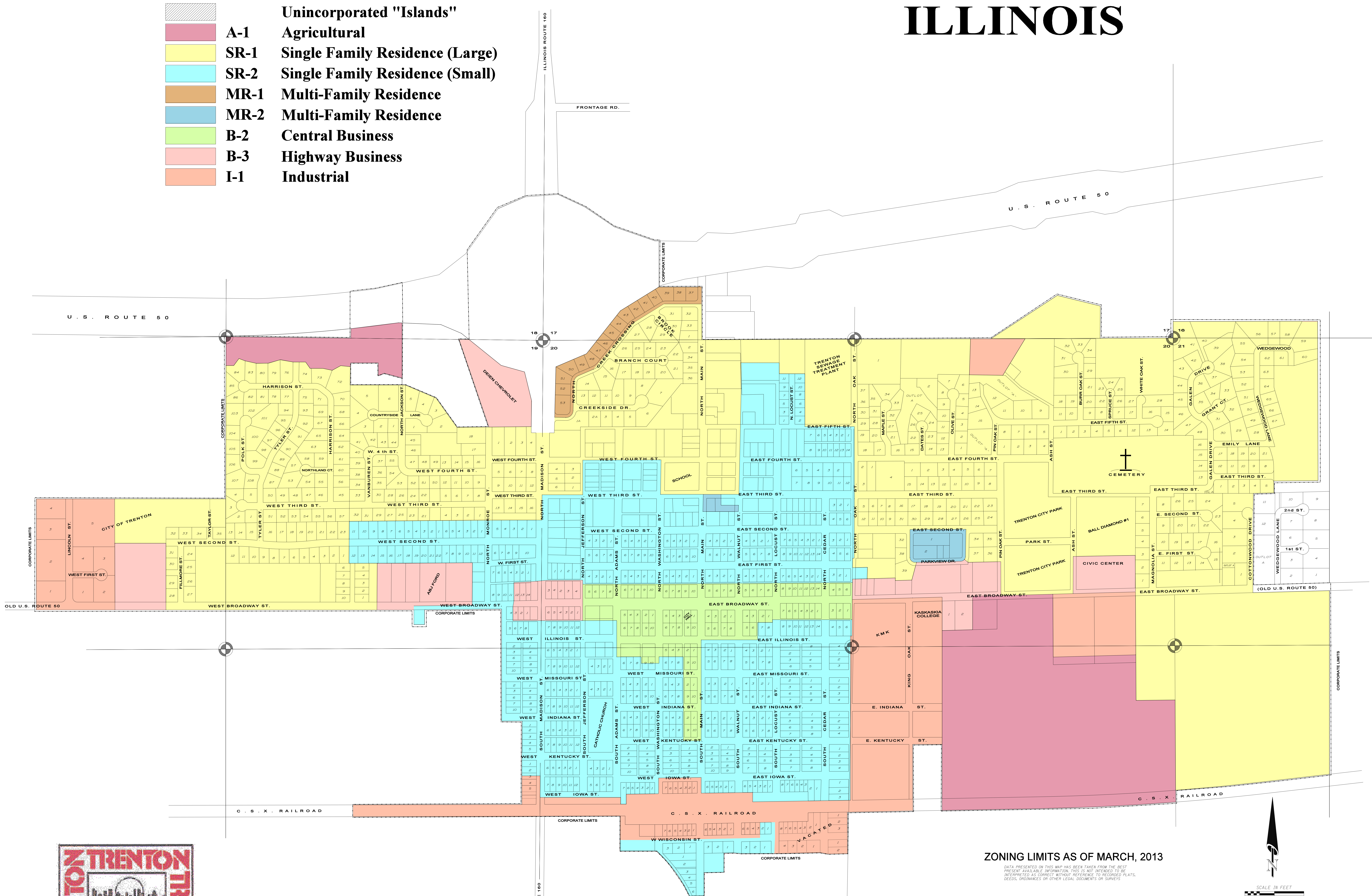


CITY of TRENTON ILLINOIS


LEGEND

	Unincorporated "Islands"
	A-1 Agricultural
	SR-1 Single Family Residence (Large)
	SR-2 Single Family Residence (Small)
	MR-1 Multi-Family Residence
	MR-2 Multi-Family Residence
	B-2 Central Business
	B-3 Highway Business
	I-1 Industrial



ZONING LIMITS AS OF MARCH, 2013

DATA PRESENTED ON THIS MAP HAS BEEN TAKEN FROM THE BEST PRESENT AVAILABLE INFORMATION. THIS IS NOT INTENDED TO BE INTERPRETED AS CORRECT WITHOUT REFERENCE TO RECORDED PLATS, DEEDS, ORDINANCES OR OTHER LEGAL DOCUMENTS OR SURVEYS.



Prepared By:
 **HMG Engineers, Inc.**
 1075 Lake Road, P.O. Box 70
 Carlyle, Illinois 62231
 Email: WWW.HMGENGINEERS.COM